

FIELD VISIT to 'UNDAVALLI'

28th JANUARY 2021

REPORT

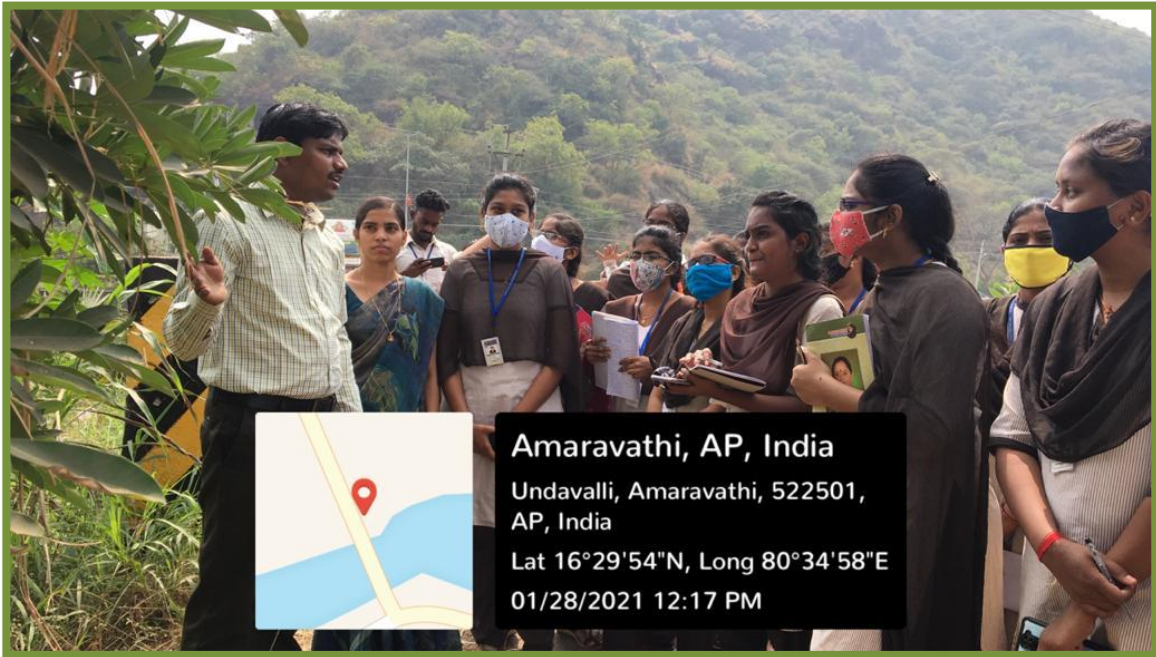
Department of Botany organised a field trip to Undavalli Agriculture fields (vegetable, fruit and flower gardens) for III B.Sc. (CBZ) students. We started in the college at 11:00 am and reached Undavalli at 11:30 am. The student group was led by Dr. G. Kranthi Kumar, Head, Department of Botany and Ms. J. Bharathi, Lecturer in Botany.

Undavalli is a neighbourhood situated between the state capital Amaravati and Vijayawada city of the Indian state of A.P. It was a village in Tadepalli mandal of Guntur district latitude 16° 30'9" – longitudinal 80° 34'55" E. Undavalli is famous for agriculture crops i.e. the main cultivation is food yielding crops like Banana, Colocasia and Carrot.

Field trips are very important knowing environments for students and they are called as places where teaching is experienced because it is remarked that a well-organised trip provides opportunities for students to write elaborately and also enables them to build relationship between reality and theory at high levels. However field trips increase student motivation more and provide opportunities for students to make learning fun and they are learning environments which provide an effective and practical learning experience. The plants grown in undavalli are banana, Pappaya. Finally we left the undavalli at 4:30 pm and reached the college at 5:00 pm.

FIELD VISIT CLICKS



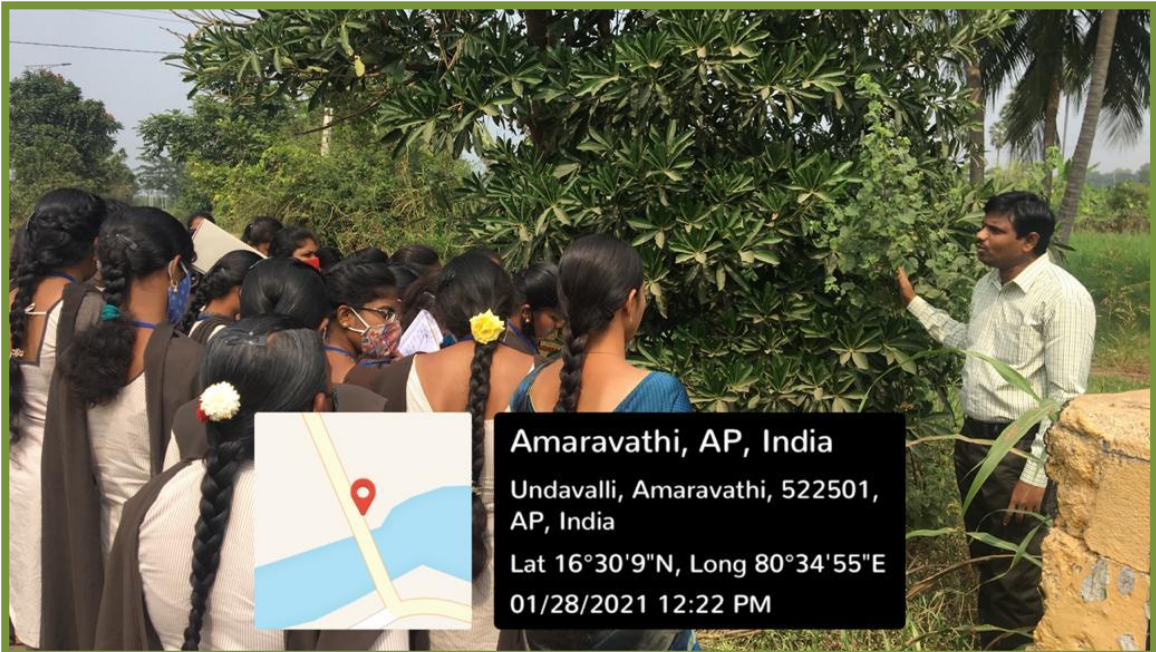


Amaravathi, AP, India

Undavalli, Amaravathi, 522501,
AP, India

Lat 16°29'54"N, Long 80°34'58"E

01/28/2021 12:17 PM

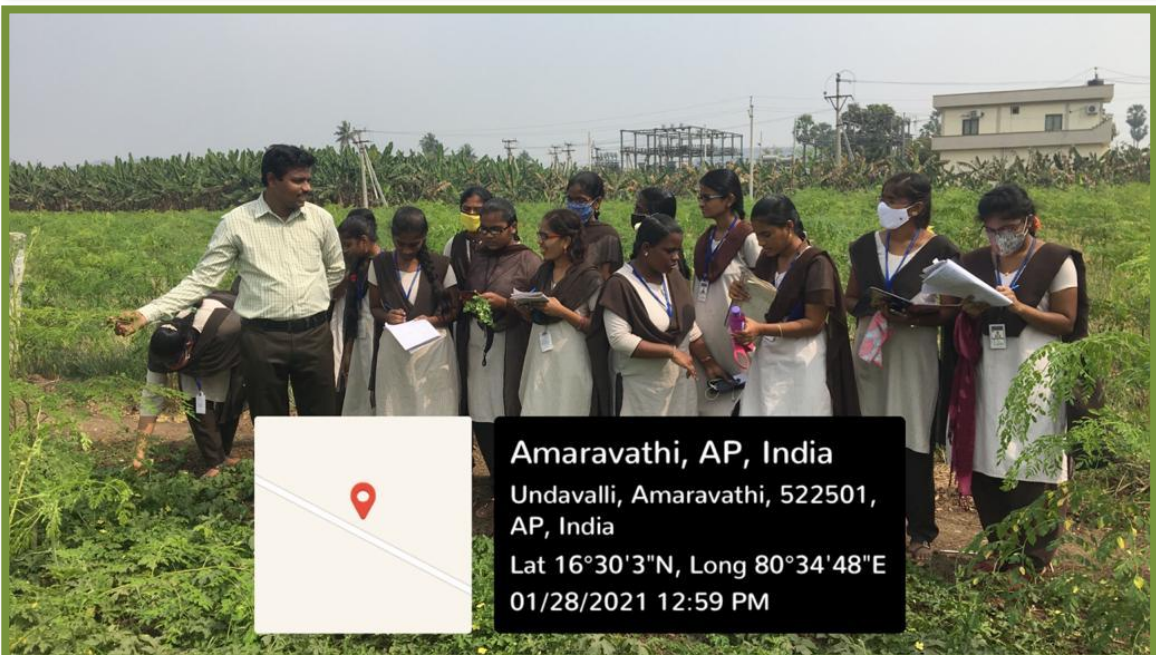


Amaravathi, AP, India

Undavalli, Amaravathi, 522501,
AP, India

Lat 16°30'9"N, Long 80°34'55"E

01/28/2021 12:22 PM

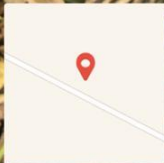


Amaravathi, AP, India

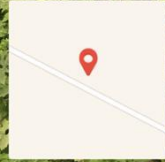
Undavalli, Amaravathi, 522501,
AP, India

Lat 16°30'3"N, Long 80°34'48"E

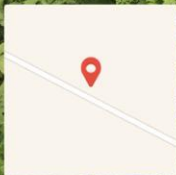

01/28/2021 12:59 PM



Amaravathi, AP, India
Undavalli, Amaravathi, 522501,
AP, India
Lat 16°30'3"N, Long 80°34'48"E
01/28/2021 01:01 PM



Amaravathi, AP, India
Undavalli, Amaravathi, 522501,
AP, India
Lat 16°30'3"N, Long 80°34'48"E
01/28/2021 01:02 PM



Amaravathi, AP, India
Undavalli, Amaravathi, 522501,
AP, India
Lat 16°30'3"N, Long 80°34'48"E
01/28/2021 01:05 PM